

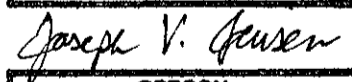
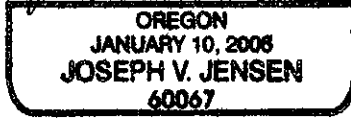


OREGON PUBLIC LAND CORNER REPORT / RESTORATION REPORT
Tillamook County Surveyor's Office

SECTION: 15	TOWNSHIP 1 South	RANGE 9 West
COUNTY: Tillamook		DATE: 10-14-11
CORNER DESIGNATION: The North Sixteenth Corner on the East Line of Section 15 ONLY, T. 1 S., R. 9 W., W.M.		(Please check one)
		<input type="checkbox"/> Condition Report Only
		<input type="checkbox"/> Restoration
		<input checked="" type="checkbox"/> Rewitness
		<input type="checkbox"/> Unrecorded
		<input type="checkbox"/> Reset at surface
<input type="checkbox"/> Referenced Out		
Previous Rewitnesses, Restorations and Surveys, etc: BLM Field Notes Volume: OR-R0575 Page 216, (same as Rewitness Book 3, Page 138) (1958), BLM Field Notes Volume: OR-R0579 Page 3 (1963), Map A-1100 (1963), Map B-530 (1967), Map A-2687 (1974), Tillamook County Survey Records.		
Found Monument(s) and Accessories (Condition & Source): Found 3" dia. B.L.M. Brass Cap flush and in good condition. Monument was originally set in 1958 and re-set in 1963 by BLM per Special Supplemental Instructions. Original Bearing Trees were destroyed. Found a steel post West 1.5' from the monument. The monument is stamped as shown hereon. (BLM 1963) – Found rotten Hemlock stump, 5' tall (was 20" Hemlock bears S 21° W 52 1/2 lks. [34.65']), yellow metal tag. (BLM 1963) – Did not find the (22" Fir bears N 70° W 120 lks. [79.20']). () Indicates record information, Tillamook County Survey Records. [] Indicates record links converted to feet.		
Monument Set (Procedures and Description): N/A	Sketch of Found Monument: 	
New Accessories set: Set 120 lbs. of concrete in a 12" dia. Cylinder around monument. Set a 72" hat section post 3.0' South of the monument.		
New Bearing Trees Marked: *15" dia. Hemlock bears N 8° W 68.8', scribed "T1SR9WN1/16S15BT", tagged and painted. *11" dia. Hemlock bears S 34° W 9.0', scribed "T1SR9WN1/16S15BT", tagged and painted. * Indicates a galvanized nail and aluminum washer marked, "Till. Co. Surveyor" in the face of the blaze between the scribed "B" and "T". Also, a yellow metal location tag affixed in an upper blaze.		
Location & Comments: Monument is located North approx. 150' of a logging road.		
Firm / Agency Address: TILLAMOOK COUNTY SURVEYOR'S OFFICE 201 Laurel Avenue Tillamook, Oregon 97141		SURVEYOR'S SEAL
Party Chief: Joe Jensen, P.L.S. 60067, Deputy County Surveyor		
Notes: Digital images were taken of the monument and its accessories.		
Witnesses: Danny R. McNutt, P.L.S. 49230, Tillamook County Surveyor Michael R. Rice, L.S.I. 16723, Survey Technician		

RENEWAL DATE: 06-30-2013

